



Business Reference Number	123456
Location Code	067/6271


Cameron Estate

SMF - Woodland Grazing Map

(Total Plan Area - 25.35ha)

Legend

-  Plan Boundary
-  NN802028



© Crown copyright and database right 2015
 Ordnance Survey Licence number 100021242

This Map was produced on 20/08/2015