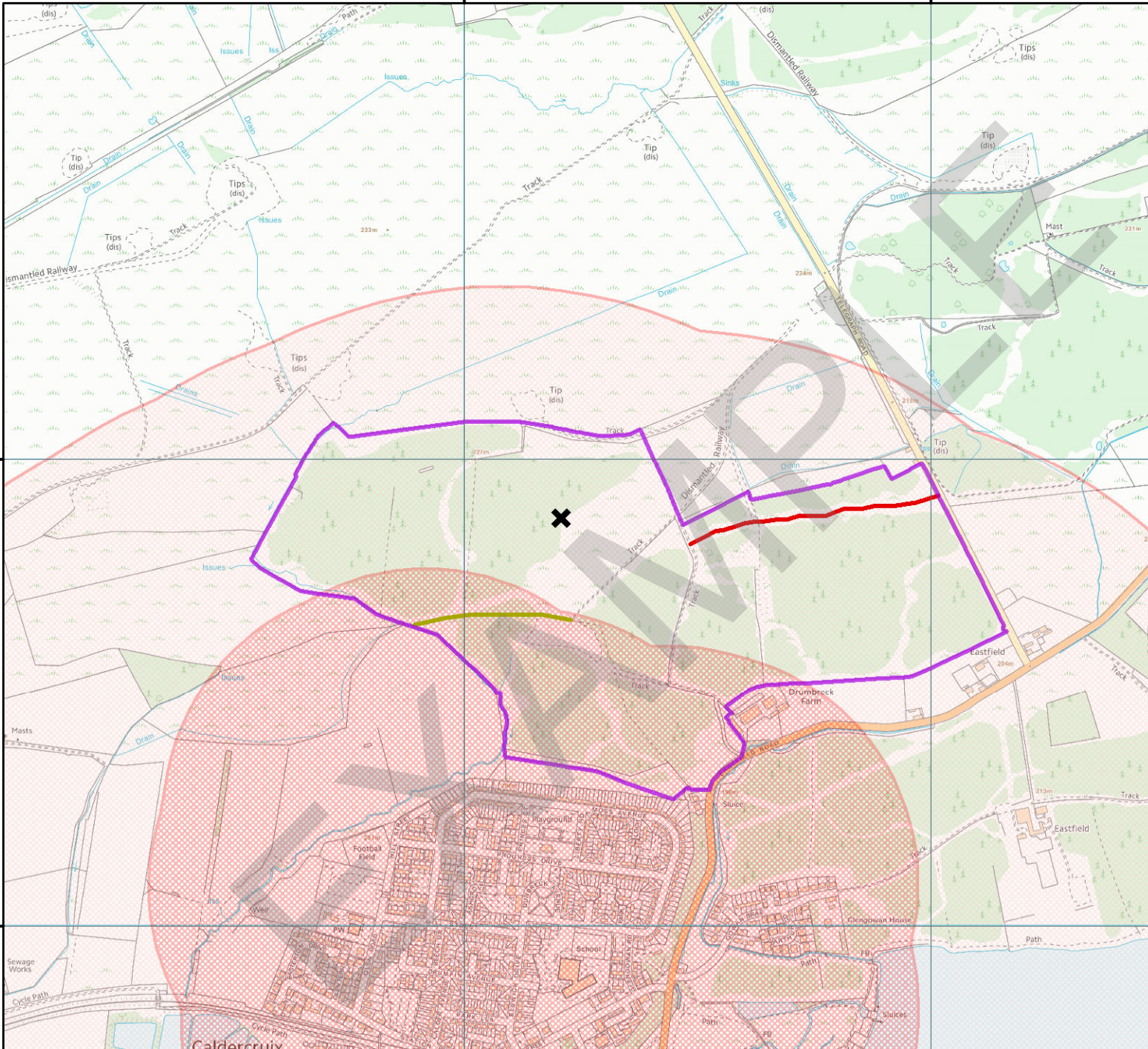


82

83



69

69

N00089

68

282000E

83








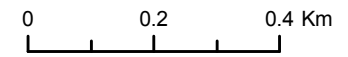
<b>Business Reference Number</b>	123456
<b>Location Code</b>	067/6271

# Cameron Estate

**WIG - WIAT Map**  
 (Total Plan Area - 74.86 ha)

### Legend

-  Plan Boundary
-  New Path - Unbound Surface
-  Upgraded Path
-  WIAT Priority Area
-  WIAT Area
-  **NS822688**



© Crown copyright and database right 2015  
 Ordnance Survey Licence number 100021242

*This Map was produced on 24/08/2015*