





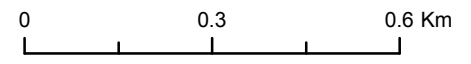
<b>Business Reference Number</b>	123456
<b>Location Code</b>	067/6271

# Cameron Estate

**WIG LISS Map**  
(Total Plan Area - 39.12 ha)

## Legend

-  LISS Boundary
-  Compartments
- Proposed WIG Capital Items**
-  Cultivation (Cpt 2)
-  LISS Monitoring (Cpt 1, 2 & 3)



© Crown copyright and database right 2015  
Ordnance Survey Licence number 100021242  
*This Map was produced on 11/01/2016*