




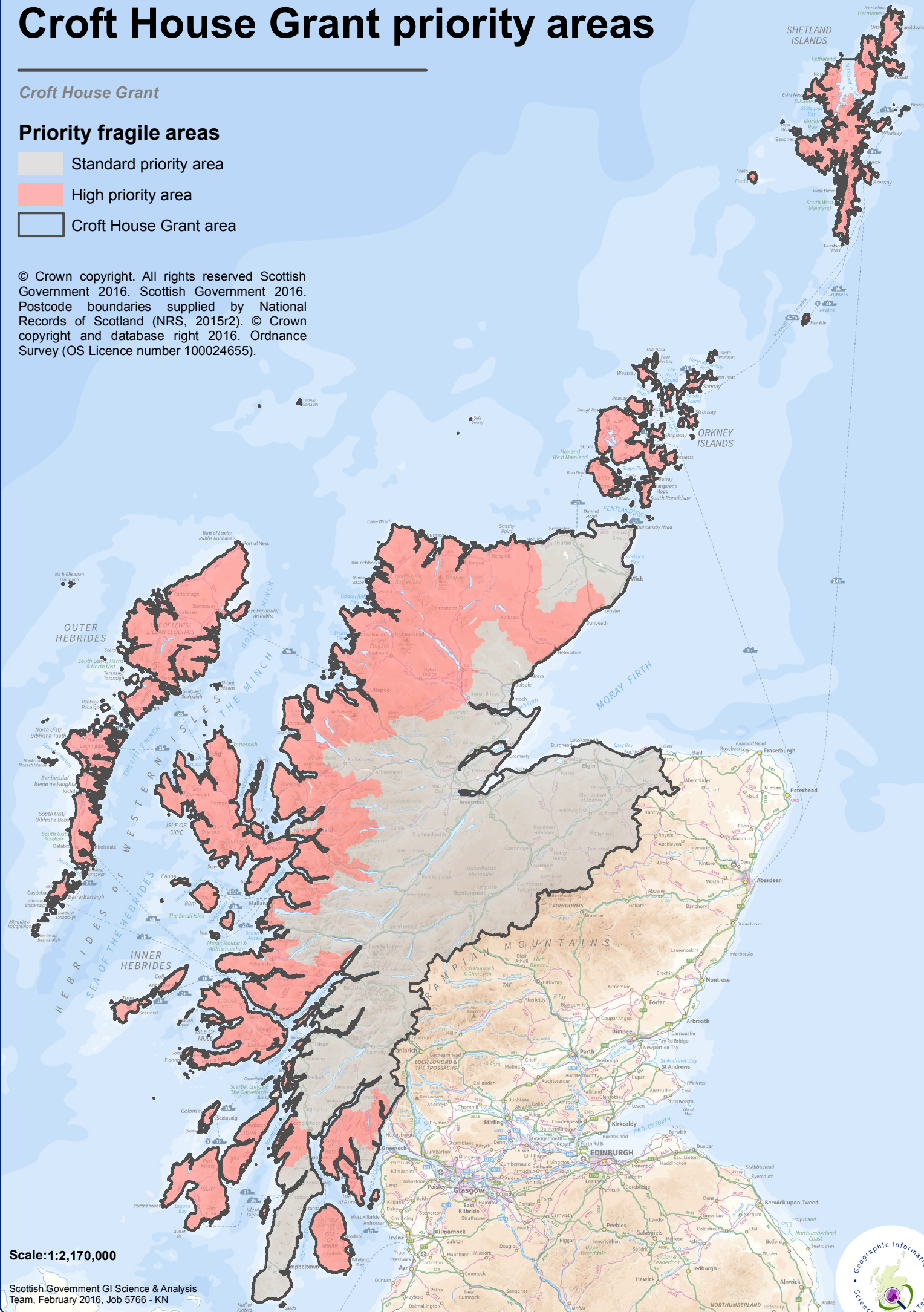
# Croft House Grant priority areas

## Croft House Grant

### Priority fragile areas

-  Standard priority area
-  High priority area
-  Croft House Grant area

© Crown copyright. All rights reserved Scottish Government 2016. Scottish Government 2016. Postcode boundaries supplied by National Records of Scotland (NRS, 2015r2). © Crown copyright and database right 2016. Ordnance Survey (OS Licence number 100024655).



Scale: 1:2,170,000

Scottish Government GI Science & Analysis Team, February 2016, Job 5766 - KN

